Penny Parks, Chair
John Jaeb
Joseph W.J. Robinson, P.E
Mark S. Woodard

Eric Hart, President/CEO

GOLF COURSE COMMITTEE MEETING AGENDA

4201 N. Dale Mabry Hwy
12:00 PM
January 25, 2024

Welcome to a meeting with the Tampa Sports Authority. Your participation is appreciated. All meetings are open to the public and are generally held once a month.

PUBLIC COMMENT

The Board has set aside a 15-minute period for public comments. At its discretion, the Board may again hear public comments during the discussion of any agenda item. Public comments shall be limited to 3 minutes per individual, but the Chair may at its discretion, shorten or lengthen the time allowed. Anyone wishing to speak before the Board during the public comment section of the meeting should pre-register by e-mailing meetings@tampasportsauthority.com by 4:00pm the day before the meeting or by filling out a comment card with the TSA staff person in the meeting room. If distributing materials, please have sufficient paper copies to include the five (5) Board Members, the President/CEO, Staff and two copies for the Clerk (12 copies).

The Chair will call on speakers by name. When addressing the Board, please state your name, address, agenda item and speak clearly.

SPECIAL ACCOMODATIONS

Pursuant to provisions of the American with Disabilities Act, any person(s) requiring special accommodations to participate in these meetings is asked contact TSA at (813) 350-6500 or meetings@tampasportsauthority.com at least seven (7) days prior to the meeting.

NOTICES

In accordance with Florida Statue 286.0105, provides that if any person who decides to appeal any decision of the Tampa Sports Authority with respect to any matter considered at this public meeting will need a record of the proceedings and that, for such purpose, may need to hire a court reporter to ensure that a verbatim record of the proceedings is made, which record includes the testimony and evidence upon which the appeal is based.

For copies of the agenda or questions regarding this meeting, please contact the Tampa Sports Authority Office at (813) 350-6500, 4201 N. Dale Mabry Hwy., Tampa, FL 33607 or submit a request to: meetings@tampasportsauthority.com.

I. Call to Order and Roll Call

II. Welcome and Introduction

III. Public Comment

IV. Staff Reports

1. Revenue and Expense Comparison **Informational**
2. Golf Course Updates **Informational**
3. Capital Projects Update **Informational**
4. Tampa Bay Estuary Program **Informational**
5. Golf Calendar **Informational**

V. Old Business

VI. New Business

VII. Adjournment

TAMPA SPORTS AUTHORITY

Print

Meeting Date:

Title: Revenue and Expense Comparison

Summary: The Vice President of Golf Operations will provide and overview of the monthly Revenue and Expense comparison report.

Strategic Plan:

Background:

ATTACHMENTS:		
Name:	Description:	Type:
Golf_Course_Revenue_and_Expense.pdf	Golf Course Revenue and Expense	Executive Summary
#2)PaidRoundsComparison.pdf	Paid Rounds Comparison	Exhibit

Statement of Revenue Expenses and Changes in
Net Assets - Excluding Depreciation

For Combined Courses

For the Year to Date period Ending

As of December 31, 2023

Description	FY 2022 December (Yr to Date)	% of Rev or Exp	FY 2023 December (Yr to Date)	% Change From Prior Yr	% of Rev or Exp
Revenues					
Golf	870,253	68%	1,039,026	19%	68%
Merchandise - Golf Balls	50,495	4%	57,776	14%	4%
Merchandise - Gloves	11,944	1%	13,416	12%	1%
Merchandise - Clubs	3,364	0%	7,497	123%	0%
Merchandise - Shoes	7,215	1%	8,612	19%	1%
Merchandise - Other	58,979	5%	42,179	-28%	3%
Food & Beverages	193,245	15%	238,105	23%	16%
Memberships	23,253	2%	23,207	0%	2%
Driving Range	62,174	5%	87,939	41%	6%
Total Revenues	1,280,921	100%	1,517,758	18%	100%
Expenses					
Merchandise - Golf Balls	37,941	3%	44,177	16%	3%
Merchandise - Gloves	7,853	1%	9,185	17%	1%
Merchandise - Clubs	2,953	0%	7,072	140%	1%
Merchandise - Shoes	5,266	0%	4,777	-9%	0%
Merchandise - Other	43,911	4%	28,095	-36%	2%
Food & Beverages	74,410	6%	95,926	29%	7%
Operations	387,232	32%	455,278	18%	33%
Course Maintenance	508,368	41%	512,737	1%	37%
General & Admin	160,646	13%	224,222	40%	16%
Total Operating Expenses	1,228,579	100%	1,381,467	12%	100%
Total Surplus / (Loss)	**52,342**		**136,291**	160%	

Description	Paid Golf Rounds (Yr to Date)		Paid Golf Rounds (Yr to Date)	Pd Rounds % Variance From Prior Yr
October - September	**2022 December**		**2023 December**	
Paid Golf Rounds by Fiscal Year	26,670		28,443	7%
Average revenue Per Round	48.03		53.36	11%
Average Profit / Loss / Round - Cash Basis	1.96		4.79	144%

Description	Yr-to-Date Cost/Acre		Yr-to-Date Cost/Acre	Cost/Acre % Variance From Prior Yr
October - September	**2022 December**		**2023 December**	
Average Course Maintenance Cost/Acre (390 ac)	1,304		1,315	1%

Statement of Revenue Expenses and Changes in
Net Assets - Excluding Depreciation
Statement of Revenue Expenses and Changes in
Net Assets - Excluding Depreciation

Babe Zaharias

For the Year to Date period Ending

As of December 31, 2023

Description	FY 2022 December (Yr to Date)	% of Rev or Exp	FY 2023 December (Yr to Date)	% Change From Prior Yr	% of Rev or Exp
Revenues					
Golf fees					
Golf	289,228	76%	318,633	10%	73%
Merchandise - Golf Balls	14,998	4%	18,255	22%	4%
Merchandise - Gloves	2,772	1%	2,953	7%	1%
Merchandise - Clubs	604	0.2%	734	22%	0.2%
Merchandise - Shoes	1,205	0.3%	1,356	12%	0.3%
Merchandise - Other	8,335	2%	10,613	27%	2%
Food & Beverages	61,914	16%	77,182	25%	18%
Memberships	3,911	1.0%	4,343	11%	1.0%
Driving Range	0	0.0%	0	0%	0.0%
Total Revenues	382,966	100%	434,068	13%	100%
Expenses					
Merchandise - Golf Balls	11,089	3%	14,603	32%	3%
Merchandise - Gloves	1,865	0.5%	2,181	17%	0.5%
Merchandise - Clubs	495	0.1%	676	37%	0.2%
Merchandise - Shoes	698	0.2%	1,023	47%	0.2%
Merchandise - Other	5,989	2%	7,130	19%	2%
Food & Beverages	25,190	6%	31,286	24%	7%
Operations	121,793	31%	140,568	15%	32%
Course Maintenance	168,736	43%	169,378	0%	39%
General & Admin	54,036	14%	73,068	35%	17%
Total Operating Expenses	389,891	100%	439,914	13%	100%
Total Surplus / (Loss)	**(6,925)**		**(5,846)**	**-16%**	

Description	Paid Golf Rounds(YTD)		Paid Golf Rounds(YTD)	Pd Rounds % Var Fm Pr Yr	
October - September	**2022 Decembe**		**2023 December**		
Paid Golf Rounds by Fiscal Year	10,097		10,379	2.8%	
Average revenue Per Round	37.93		41.82	10.3%	
Average Profit / Loss / Round - Cash Basis	(0.69)		(0.56)	-17.9%	

Description	YTD Cost/Acre		YTD Cost/Acre	Cost/Acre % Variance From Prior Yr	
October - September	**2022 Decembe**		**2023 December**		
Average Course Maintenance Cost/Acre (127.53 a	1,323		1,328	0.4%	

Statement of Revenue Expenses and Changes
in Net Assets - Excluding Depreciation

Rocky Point

For the Year to Date period Ending

As of December 31, 2023

Description	FY 2022 December (Yr to Date)	% of Rev or Exp	FY 2023 December (Yr to Date)	% Change From Prior Yr	% of Rev or Exp
Revenues					
Golf	346,012	65%	406,307	17%	65%
Merchandise - Golf Balls	23,870	5%	24,837	4%	4%
Merchandise - Gloves	6,299	1%	6,914	10%	1%
Merchandise - Clubs	1,488	0.3%	1,686	13%	0.3%
Merchandise - Shoes	2,577	0%	3,667	42%	1%
Merchandise - Other	20,068	4%	23,282	16%	4%
Food & Beverages	92,830	18%	114,839	24%	18%
Memberships	12,255	2%	11,347	-7%	2%
Driving Range	23,700	4%	34,914	47%	6%
Total Revenues	529,100	100%	627,792	19%	100%
Expenses					
Merchandise - Golf Balls	18,169	4%	18,750	3%	4%
Merchandise - Gloves	4,162	1%	4,633	11%	1%
Merchandise - Clubs	1,348	0%	1,485	10%	0%
Merchandise - Shoes	1,835	0%	2,465	34%	0%
Merchandise - Other	12,281	3%	15,177	24%	3%
Food & Beverages	32,837	8%	42,157	28%	9%
Operations	138,791	32%	162,616	17%	33%
Course Maintenance	166,051	39%	167,688	1%	34%
General & Admin	53,514	12%	78,113	46%	16%
Operating Expenses	428,989	100%	493,084	15%	100%
Total Surplus (Loss)	**100,111**		**134,707**	35%	

Description	Paid Golf Rounds(YTD)		Paid Golf Rounds(YTD)	Pd Rounds % Var Fm Pr Yr	
October - September	**2022 December**		**2023 December**		
Paid Golf Rounds by Fiscal Year	8,734		9,445	8%	
Average revenue Per Round	60.58		66.47	10%	
Average Profit / Loss / Round - Cash Basis	11.46		14.26	24%	

Description	YTD Cost/Acre		YTD Cost/Acre	Cost/Acre % Variance From Prior Yr	
October - September	**2022 December**		**2023 December**		
Average Course Maintenance Cost/Acre (108.57	1,529		1,545	1%	

Statement of Revenue Expenses and Changes in Net Assets - Excluding Depreciation

ROGERS PARK

For the Year to Date period Ending

As of December 31, 2023

Description	FY 2022 December (Yr to Date)	% of Rev or Exp	FY 2023 December (Yr to Date)	% Change From Prior Yr	% of Rev or Exp
Revenues					
Golf fees					
Golf	235,012	64%	314,086	34%	69%
Merchandise - Golf Balls	11,627	3%	14,685	26%	3%
Merchandise - Gloves	2,873	1%	3,550	24%	1%
Merchandise - Clubs	1,272	0%	5,078	299%	1%
Merchandise - Shoes	3,433	1%	3,590	5%	1%
Merchandise - Other	30,575	8%	8,284	-73%	2%
Food & Beverages	38,500	10%	46,083	20%	10%
Memberships	7,087	1.9%	7,517	6%	1.6%
Driving Range	38,475	10%	53,025	38%	12%
Total Revenues	368,855	100%	455,898	24%	100%
Expenses					
Merchandise - Golf Balls	8,683	2%	10,823	25%	2%
Merchandise - Gloves	1,826	0%	2,371	30%	1%
Merchandise - Clubs	1,110	0%	4,911	342%	1%
Merchandise - Shoes	2,732	1%	1,288	-53%	0%
Merchandise - Other	25,641	6%	5,787	-77%	1%
Food & Beverages	16,383	4%	22,483	37%	5%
Operations	126,647	31%	152,094	20%	34%
Course Maintenance	173,581	42%	175,670	1%	39%
General & Admin	53,096	13%	73,041	38%	16%
Operating Expenses	409,699	100%	448,469	9%	100%
Total Surplus (Loss)	**(40,844)**		**7,429**	**-118%**	

Description	Paid Golf Rounds (Yr to Date)		Paid Golf Rounds (Yr to Date)	Pd Rounds % Variance From Prior Yr	
October - September	**022 Decembe**		**2023 December**		
Paid Golf Rounds by Fiscal Year	7,839		8,619	10%	
Average revenue Per Round	47.05		52.89	12%	
Average Profit / Loss / Round - Cash Basis	(5.21)		0.86	-117%	

Description	Annual Cost/Acre		Annual Cost/Acre	Cost/Acre % Variance From Prior Yr	
October - September	**022 Decembe**		**2023 December**		
Average Course Maintenance Cost/Acre (153.56 ac)	1,130		1,144	1.20%	

Comparison - Paid Rounds from 10/13-9/24

	Oct-13	Nov-13	Dec-13	Jan-14	Feb-14	Mar-14	Apr-14	May-14	Jun-14	Jul-14	Aug-14	Sep-14	Total
Babe Zaharias Golf Course	2,680	3,049	3,135	2,766	3,969	4,199	3,453	2,921	3,058	2,757	2,641	2,496	37,124
Rogers Park Golf Course	1,986	1,986	2,420	2,287	3,712	3,893	2,898	2,493	1,902	1,967	1,818	1,442	28,804
Rocky Point Golf Course	2,468	3,065	3,605	3,560	4,868	5,179	4,336	3,177	2,895	2,502	2,570	1,830	40,055
	7,134	8,100	9,160	8,613	12,549	13,271	10,687	8,591	7,855	7,226	7,029	5,768	105,983

	Oct-14	Nov-14	Dec-14	Jan-15	Feb-15	Mar-15	Apr-15	May-15	Jun-15	Jul-15	Aug-15	Sep-15	Total
Babe Zaharias Golf Course	2,832	2,552	2,940	3,619	3,563	4,297	3,332	2,970	2,697	2,150	1,311	1,929	34,192
Rogers Park Golf Course	1,891	2,242	2,457	3,019	3,001	3,738	2,644	2,349	1,743	1,500	1,189	1,498	27,271
Rocky Point Golf Course	2,441	2,649	3,107	3,966	3,949	5,088	3,456	1,773	1,233	774	562	617	29,615
	7,164	7,443	8,504	10,604	10,513	13,123	9,432	7,092	5,673	4,424	3,062	4,044	91,078

	Oct-15	Nov-15	Dec-15	Jan-16	Feb-16	Mar-16	Apr-16	May-16	Jun-16	Jul-16	Aug-16	Sep-16	Total
Babe Zaharias Golf Course	2,580	2,745	2,709	2,436	3,250	3,925	3,414	2,658	2,552	1,858	1,936	1,621	31,684
Rogers Park Golf Course	2,030	2,595	2,408	2,214	2,884	3,137	2,573	2,211	1,419	2,167	1,338	1,611	26,587
Rocky Point Golf Course	1,278	1,719	3,238	3,081	3,990	4,158	3,425	2,769	2,293	1,997	2,127	1,935	32,010
	5,888	7,059	8,355	7,731	10,124	11,220	9,412	7,638	6,264	6,022	5,401	5,167	90,281

	Oct-16	Nov-16	Dec-16	Jan-17	Feb-17	Mar-17	Apr-17	May-17	Jun-17	Jul-17	Aug-17	Sep-17	Total
Babe Zaharias Golf Course	2,150	2,503	2,697	2,733	3,035	3,454	2,954	2,286	2,044	2,096	2,058	1,333	29,343
Rogers Park Golf Course	2,010	2,733	2,503	2,696	3,087	3,427	2,653	2,180	1,659	1,965	1,473	1,384	27,770
Rocky Point Golf Course	2,581	3,418	3,634	3,658	4,350	4,698	3,485	2,686	2,296	2,513	2,479	1,795	37,593
	6,741	8,654	8,834	9,087	10,472	11,579	9,092	7,152	5,999	6,574	6,010	4,512	94,706

	Oct-17	Nov-17	Dec-17	Jan-18	Feb-18	Mar-18	Apr-18	May-18	Jun-18	Jul-18	Aug-18	Sep-18	Total
Babe Zaharias Golf Course	2,108	2,470	2,795	2,476	3,156	3,601	2,913	2,146	2,619	2,396	2,253	2,460	31,393
Rogers Park Golf Course	2,009	2,431	2,428	2,281	2,979	3,082	2,480	1,732	1,942	1,674	2,143	1,788	26,969
Rocky Point Golf Course	2,825	3,303	3,399	3,099	4,050	4,702	3,806	2,453	2,783	2,627	2,372	2,028	37,447
	6,942	8,204	8,622	7,856	10,185	11,385	9,199	6,331	7,344	6,697	6,768	6,276	95,809

	Oct-18	Nov-18	Dec-18	Jan-19	Feb-19	Mar-19	Apr-19	May-19	Jun-19	Jul-19	Aug-19	Sep-19	Total
Babe Zaharias Golf Course	2,429	2,466	2,678	2,850	3,260	3,656	3,105	2,638	2,510	2,121	2,168	1,979	31,860
Rogers Park Golf Course	2,089	2,525	2,506	2,738	3,366	3,628	2,927	2,413	1,978	1,745	1,478	1,710	29,103
Rocky Point Golf Course	2,472	3,117	2,794	3,186	4,093	4,826	3,590	2,569	2,423	1,851	1,681	1,926	34,528
	6,990	8,108	7,978	8,774	10,719	12,110	9,622	7,620	6,911	5,717	5,327	5,615	95,491

	Oct-19	Nov-19	Dec-19	Jan-20	Feb-20	Mar-20	Apr-20	May-20	Jun-20	Jul-20	Aug-20	Sep-20	Total
Babe Zaharias Golf Course	2,026	2,456	2,629	3,068	3,377	3,411	1,437	2,330	1,971	1,923	2,045	2,008	28,681
Rogers Park Golf Course	2,063	2,614	2,501	2,744	3,351	3,101	1,140	2,337	1,848	2,033	1,985	1,768	27,485
Rocky Point Golf Course	1,771	2,993	3,112	3,820	4,493	4,139	1,939	3,039	2,496	2,877	2,906	2,261	35,846
	5,860	8,063	8,242	9,632	11,221	10,651	4,516	7,706	6,315	6,833	6,936	6,037	92,012

	Oct-20	Nov-20	Dec-20	Jan-21	Feb-21	Mar-21	Apr-21	May-21	Jun-21	Jul-21	Aug-21	Sep-21	Total
Babe Zaharias Golf Course	2,283	2,412	2,955	3,422	3,127	3,997	3,399	3,256	2,977	2,633	2,548	2,596	35,605
Rogers Park Golf Course	2,233	2,126	2,518	2,723	2,601	3,308	2,957	2,769	2,177	2,178	2,193	1,913	29,696
Rocky Point Golf Course	3,188	3,348	3,718	4,233	3,751	5,001	4,459	4,390	3,761	3,193	3,148	2,911	45,101
	7,704	7,886	9,191	10,378	9,479	12,306	10,815	10,415	8,915	8,004	7,889	7,420	110,402

	Oct-21	Nov-21	Dec-21	Jan-22	Feb-22	Mar-22	Apr-22	May-22	Jun-22	Jul-22	Aug-22	Sep-22	Total
Babe Zaharias Golf Course	2,853	2,930	3,727	3,773	4,260	4,910	4,211	3,562	3,415	3,206	2,915	2,519	42,281
Rogers Park Golf Course	2,451	2,576	2,925	2,651	3,363	3,683	3,061	2,689	2,116	2,230	2,491	1,948	32,184
Rocky Point Golf Course	3,280	3,369	4,030	3,982	4,164	4,578	4,189	3,562	3,079	3,122	2,973	1,803	42,131
	8,584	8,875	10,682	10,406	11,787	13,171	11,461	9,813	8,610	8,558	8,379	6,270	116,596

1/19/2024

	Oct-22	Nov-22	Dec-22	Jan-23	Feb-23	Mar-23	Apr-23	May-23	Jun-23	Jul-23	Aug-23	Sep-23	Total
Babe Zaharias Golf Course	3,269	3,137	3,691	4,326	4,455	4,976	4,316	3,561	3,152	3,115	2,925	3,140	44,063
Rogers Park Golf Course	2,631	2,197	3,011	3,622	3,857	4,441	3,617	3,096	2,653	2,640	2,387	2,598	36,750
Rocky Point Golf Course	3,018	2,643	3,073	3,862	4,349	4,956	4,440	3,578	3,807	3,472	2,940	3,003	43,141
	8,918	7,977	9,775	11,810	12,661	14,373	12,373	10,235	9,612	9,227	8,252	8,741	123,954

	Oct-23	Nov-23	Dec-23	Jan-24	Feb-24	Mar-24	Apr-24	May-24	Jun-24	Jul-24	Aug-24	Sep-24	Total
Babe Zaharias Golf Course	3,313	3,375	3,584										10,272
Rogers Park Golf Course	2,876	2,732	3,104										8,712
Rocky Point Golf Course	3,189	3,183	3,313										9,685
	9,378	9,290	10,001	-	-	-	-	-	-	-	-	-	28,669

Percentage FY 23 vs. 24	**105%**	**116%**	**102%**	**0%**	**0%**	**0%**	**0%**	**0%**	**0%**	**0%**	**0%**	**0%**	**23%**
Babe Z.	**101%**	**108%**	**97%**	**0%**	**0%**	**0%**	**0%**	**0%**	**0%**	**0%**	**0%**	**0%**	**23%**
Rogers	**109%**	**124%**	**103%**	**0%**	**0%**	**0%**	**0%**	**0%**	**0%**	**0%**	**0%**	**0%**	**24%**
Rocky	**106%**	**120%**	**108%**	**0%**	**0%**	**0%**	**0%**	**0%**	**0%**	**0%**	**0%**	**0%**	**22%**

TAMPA SPORTS AUTHORITY

Print

Meeting Date:

Title: Golf Course Updates

Summary: The VP of Golf Operations will provide and update on the Golf Courses.

Strategic Plan:

Background:

ATTACHMENTS:		
Name:	Description:	Type:
No Attachments Available		

TAMPA SPORTS AUTHORITY

Print

Meeting Date:

Title: Capital Projects Update

Summary: The VP of Golf will provide an update on the Capital Projects at the Golf Courses.

Strategic Plan:

Background:

ATTACHMENTS:

Name:	Description:	Type:
BZ_pump_1.jpg	Babe Zaharias Pump 1	Executive Summary
BZ_pump_2.jpg	Babe Zaharias Pump 2	Exhibit
Rogers_room_1.jpg	Rogers Room 1	Exhibit
Rogers_room_2.jpg	Rogers Room 2	Exhibit
Rogers_grill.jpg	Rogers Grill	Exhibit

DANGER
480 VOLTS
WARNING
Arc Flash And Shock Hazard
Appropriate PPE Required
LOT
JOB
WELL
XFMR
ON
OFF
CAUTION

CAUTION
STOP

EXIT
TOPTRACER RANGE AT ROGERS PARK
OPENING SPRING 2024
MENU

TAMPA SPORTS AUTHORITY

Print

Meeting Date:

Title: Tampa Bay Estuary Program

Summary: The Vice President of Golf Operations will provide and overview of the staff's discussions with the City of Tampa and the Tampa Bay Estuary Program engineers.

Strategic Plan:

Background:

ATTACHMENTS:		
Name:	Description:	Type:
Tampa_Bay_Estuary_Program.pdf	Tampa Bay Estuary Program	Executive Summary

PERMITTING PLANS FOR:

ROCKY POINT STORMWATER TREATMENT AND HABITAT IMPROVEMENTS

TAMPA BAY ESTUARY PROGRAM

HILLSBOROUGH COUNTY, FLORIDA

WSP PROJECT NUMBER: 600767.1

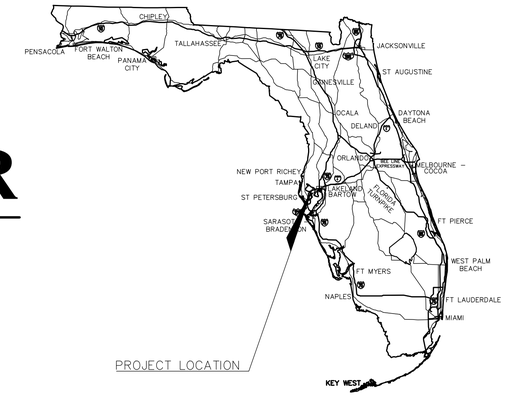

Sheet List Table	
Sheet Number	Sheet Title
C-100	COVER SHEET
C-101	GENERAL NOTES
C-102	KEY SHEET
C-103	GOLF COURSE OVERALL
C-104	PROPOSED PONDS
C-105	PROPOSED PONDS
C-106	PROPOSED PONDS
C-107	AIRPORT PROPERTY
C-108	DETAILS
C-109	DETAILS
C-110	DETAILS

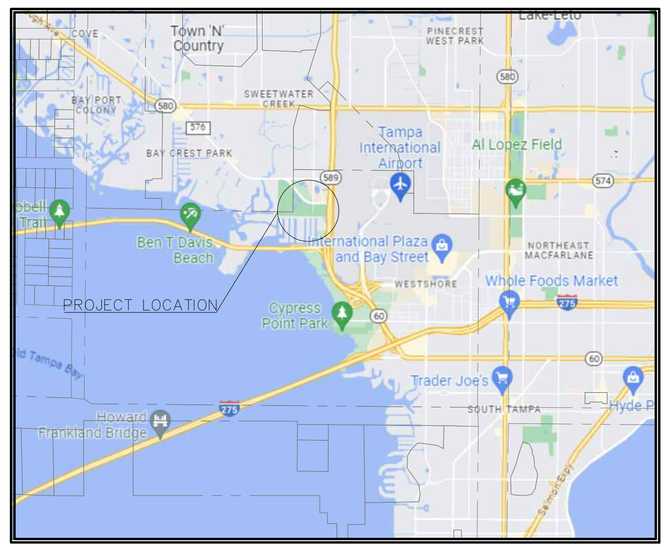

N W E S

S I T E L O C A T I O N M A P

HILLSBOROUGH COUNTY, FLORIDA

SECTION 12, TOWNSHIP 29 SOUTH, RANGE 17 EAST

SECTION 7, TOWNSHIP 29 SOUTH, RANGE 18 EAST

ATTENTION IS DIRECTED TO THE FACT THAT THESE PLANS MAY HAVE BEEN REDUCED IN SIZE BY REPRODUCTION. THIS MUST BE CONSIDERED WHEN OBTAINING SCALED DATA.

GOVERNING STANDARD PLANS:
FLORIDA DEPARTMENT OF TRANSPORTATION, FY2018-19 STANDARD PLANS FOR ROAD AND BRIDGE CONSTRUCTION AND APPLICABLE INTERIM REVISIONS (IRS).

STANDARD PLANS FOR ROAD CONSTRUCTION AND ASSOCIATED IRS ARE AVAILABLE AT THE FOLLOWING WEBSITE:
HTTP://WWW.FDOT.GOV/DESIGN/STANADRDPLANS.SHTM

APPLICABLE IRS: IR536-001-01, IR521-001-01

STANDARD PLANS FOR BRIDGE CONSTRUCTION ARE INCLUDED IN THE STRUCTURES PLANS COMPONENT.

GOVERNING STANDARD SPECIFICATIONS:
FLORIDA DEPARTMENT OF TRANSPORTATION, JULY, 2018 STANDARD SPECIFICATIONS FOR ROAD AND BRIDGE CONSTRUCTION AT THE FOLLOWING WEBSITE:
HTTP://WWW.FDOT.GOV/PROGRAMMANAGEMENT/IMPLEMENTED/SPECBOOKS

Know what's **below.**
Call before you dig.

CONTRACTOR IS TO VERIFY EXISTING CONDITIONS PRIOR TO CONSTRUCTION.

NOTE:
CONSTRUCTION PLANS ARE AVAILABLE IN AUTODESK CIVIL 3D FORMAT ONLY. ANY FILE CONVERSIONS WILL BE AT THE CONTRACTOR'S EXPENSE.

I HEREBY CERTIFY THAT I AM A REGISTERED PROFESSIONAL ENGINEER IN THE STATE OF FLORIDA PRACTICING WITH WSP USA ENVIRONMENT & INFRASTRUCTURE, INC., 5015 S. FLORIDA AVENUE, SUITE 301, LAKELAND, FL 33813, A CORPORATION AUTHORIZED TO OPERATE AS A BUSINESS PROVIDING ENGINEERING CONSULTING SERVICES BY THE STATE OF FLORIDA DEPARTMENT OF PROFESSIONAL REGULATION, BOARD OF PROFESSIONAL ENGINEERS. I FURTHER CERTIFY THAT I, OR OTHERS UNDER MY DIRECT SUPERVISION, HAVE PREPARED THE ENGINEERING EVALUATIONS, FINDINGS, OPINIONS, CALCULATIONS OR TECHNICAL ADVICE HEREBY REPRESENTED IN THESE PLANS.

PERMITTING PLANS

12/11/2023

Rev	Date	Description	Sheets
.	.	.	.

REVISIONS

wsp

5411 Skycenter Drive, Suite 650
Tampa, FL 33607
wsp.com

PROJECT:
ROCKY POINT STORMWATER TREATMENT AND HABITAT IMPROVEMENTS

TAMPA, FLORIDA

TBEP TAMPA BAY ESTUARY PROGRAM

TAMPA BAY ESTUARY PROGRAM
263 13TH AVE S
ST. PETERSBURG, FL 33701

WSP PROJECT NO: 600767.1

REVISIONS			
NO.	DATE	BY	APPROVED

DESIGNED BY:	
DRAWN BY:	MLR
CHECKED BY:	
APPROVED BY:	
DATE:	

SHEET TITLE:

COVER SHEET

SHEET NUMBER:	REV. #
C-100	
SHEET 1 OF 11 SHEETS	

GENERAL NOTES

1. COMPLY WITH ALL STATE, COUNTY, AND LOCAL ORDINANCES AND OBTAIN NECESSARY WORK PERMITS THAT ARE REQUIRED PRIOR TO CONSTRUCTION.

2. LOCATION, ELEVATION, AND DIMENSIONS OF EXISTING UTILITIES, STRUCTURES, AND OTHER FEATURES ARE SHOWN IN ACCORDANCE WITH THE BEST INFORMATION AVAILABLE AT THE TIME OF THE PREPARATION OF THESE PLANS, BUT DO NOT PURPORT TO BE ABSOLUTELY CORRECT. VERIFY THE LOCATION, ELEVATION, AND DIMENSIONS OF ALL EXISTING UTILITIES, STRUCTURES, AND OTHER FEATURES AFFECTING THE WORK.

3. PROVIDE TWO WORKING DAYS NOTICE TO UTILITY AGENCY/OWNER'S (UAO), AND HILLSBOROUGH COUNTY TRAFFIC OPERATIONS, IN ORDER TO LOCATE AND IDENTIFY THEIR EXISTING UNDERGROUND FACILITIES PRIOR TO CONSTRUCTION, AS ESTABLISHED BY THE "UNDERGROUND FACILITY DAMAGE PREVENTION AND SAFETY ACT". KNOWN UAO'S ARE:

[Provide for each UAO]	
UTILITY AGENCY/OWNER	HILLSBOROUGH COUNTY TRAFFIC OPERATIONS
UAO CONTACT PERSONNEL	GEORGE AUBEL
ADDRESS OF CONTACT	8420 SABAL INDUSTRIAL BLVD
	TAMPA, FL 33619
PHONE NUMBER OF CONTACT	(813) 612-7200

4. COORDINATE CONSTRUCTION SCHEDULING WITH UTILITY AGENCY/OWNER'S. MEET WITH UAO'S PRIOR TO THE PRE-CONSTRUCTION CONFERENCE TO ADJUST THEIR SCHEDULES TO COINCIDE WITH THE CONSTRUCTION SCHEDULE.

5. UTILITY ADJUSTMENTS SHOWN IN THIS CONTRACT PLAN SET MUST BE PERFORMED BY THE UTILITY AGENCY WHEN UTILITY CONSTRUCTION PLANS ARE NOT INCLUDED IN THE CONTRACT PLAN SET.

6. ERECT EROSION CONTROL DEVICES PRIOR TO LAND ALTERATIONS, MAINTAIN THEM DURING CONSTRUCTION, AND REMOVE THEM FOLLOWING SOIL STABILIZATION AND FINAL DRESSING. INSTALL AND MAINTAIN EROSION CONTROL DEVICES AS REQUIRED BY ACTUAL SITE CONDITIONS TO REFLECT PROJECT PHASING REQUIREMENTS, AND AS DIRECTED BY THE COUNTY'S ENGINEER.

7. IF AREA OF DISTURBED SOIL IS ONE (1) ACRE OR GREATER, PREPARE AND SUBMIT A NOTICE OF INTENT FOR COVERAGE UNDER THE FDEP NPDES CONSTRUCTION GENERIC PERMIT, COMPLY WITH ALL PROVISIONS OF THAT PERMIT AND PREPARE A STORMWATER POLLUTION PREVENTION PLAN (SWPPP) PER FDEP GUIDANCE.

8. DO NOT DISCHARGE DIRECTLY TO RECEIVING WATERS OR EXISTING CONVEYANCES THAT DISCHARGE TO RECEIVING WATERS OR WETLAND SYSTEMS DURING DEWATERING OPERATIONS. UTILIZE TEMPORARY SEDIMENT BASINS OR TRAPS TO COLLECT THE DISCHARGE FROM DEWATERING ACTIVITIES TO ELIMINATE THE POTENTIAL FOR OFFSITE SEDIMENT TRANSPORT.

9. CONNECTIONS TO ADJACENT PROPERTIES SHOWN ON THE PLANS MAY BE MOVED, ADJUSTED, MODIFIED, ADDED OR DELETED AT THE PROPERTY OWNER'S REQUEST SUBSEQUENT TO APPROVAL BY THE COUNTY'S ENGINEER.

10. THE COUNTY MAY SUBSTITUTE A GRAVITY WALL FOR A GRADED AND HARMONIZED SLOPE OR VICE VERSA PURSUANT TO THE PROPERTY OWNER'S REQUEST AND CONTINGENT UPON APPROVAL BY THE COUNTY'S ENGINEER.

11. CONNECTION TO EXISTING ACCESS NOT INDICATED ON THE PLANS MUST BE MADE AT THE DIRECTION OF THE COUNTY'S ENGINEER.

12. ALL CONNECTION APPROVALS BY THE COUNTY'S ENGINEER MUST BE SUBJECT TO CONFORMANCE WITH APPLICABLE STANDARDS, CODES AND REGULATIONS, AND CONDITIONED UPON GRANT OF RIGHT OF ENTRY BY THE PROPERTY OWNER.

13. ALL EXISTING DRAINAGE STRUCTURES WITHIN THE RIGHT-OF-WAY MUST REMAIN UNLESS SHOWN ON THE PLANS AS TO BE REMOVED.

14. PROPOSED PIPE MUST BE REINFORCED CONCRETE PIPE (RCP) CLASS III UNLESS OTHERWISE NOTED ON THE PLANS.

15. SPECIAL ATTENTION IS DIRECTED TO THE FACT THAT PORTIONS OF SOME DRAINAGE STRUCTURES EXTEND INTO THE STABILIZED PORTION OF THE ROAD BED AND EXTREME CAUTION WILL BE NECESSARY IN STABILIZATION OPERATIONS AT THOSE LOCATIONS.

16. ALL CONCRETE COLLARS AND CONCRETE JACKETS MUST BE CURED AND INSPECTED TO BE FREE OF CRACKING PRIOR TO BACKFILLING.

17. TREE TRIMMING MAY BE REQUIRED TO PROVIDE VERTICAL OR HORIZONTAL CLEARANCES OR ADEQUATE SIGHT DISTANCE AS DIRECTED BY THE COUNTY'S ENGINEER. ALL EXPENSES INCURRED FOR THIS WORK WILL BE INCLUDED IN THE BID PRICE FOR CLEARING AND GRUBBING.

18. ANY DAMAGE TO STATE, COUNTY, OR LOCAL ROADS CAUSED BY HAULING OR EXCAVATION EQUIPMENT MUST BE REPAIRED TO THE SATISFACTION OF THE COUNTY'S ENGINEER AT THE CONTRACTOR'S EXPENSE.

19. ANY U.S.C. & G.S. MONUMENT WITHIN LIMITS OF CONSTRUCTION IS TO BE PROTECTED. IF IN DANGER OF DAMAGE, PROJECT ENGINEER SHOULD NOTIFY;
    DIRECTOR, NATIONAL GEODETIC SURVEY
    1315 EAST-WEST HIGHWAY
    SILVER SPRING, MARYLAND 20910-3282
    PHONE: (301) 713-3242

20. ALL STATION AND OFFSET REFERENCES ARE TO BASELINE OF SURVEY UNLESS OTHERWISE NOTED.

21. BEARINGS AND COORDINATES ARE REFERENCED TO THE FLORIDA STATE PLANE COORDINATE SYSTEM, FLORIDA WEST ZONE, NORTH AMERICAN DATUM OF 1983, 2011 ADJUSTMENT. ALL ELEVATIONS ARE REFERENCED TO N.A.V.D. 1988

22. PRE-MARK PAVEMENT MARKING PLACEMENT AND NOTIFY THE COUNTY ENGINEER THE TIME AND DATE OF PLACEMENT OF TEMPORARY AND PERMANENT PAVEMENT MARKINGS ONE WEEK PRIOR TO INSTALLATION. COUNTY CONSTRUCTION ENGINEERING AND INSPECTION PERSONNEL MUST BE ON SITE TO INSPECT PAVEMENT MARKING PLACEMENT AND INSTALLATION IN ACCORDANCE WITH THE COUNTY'S CONTRACT DOCUMENTS, SPECIFICATIONS, AND CONSTRUCTION PLANS.

23. PAVEMENT MARKINGS PLACED ON EXISTING PAVEMENT FOR TEMPORARY TRAFFIC CONTROL, BEYOND THE LIMITS OF NEW PERMANENT CONSTRUCTION SHOWN IN THE PLANS, MUST BE REMOVED BY MILLING AND RESURFACING. LIMITS OF MILLING AND RESURFACING WILL EXTEND TO THE LIMITS OF ALL TEMPORARY PAVEMENT MARKINGS PLACED ON THE EXISTING PAVEMENT. PAVEMENT MARKING PLANS FOR TEMPORARY TRAFFIC CONTROL EXTENDING BEYOND THE LIMITS OF NEW PERMANENT CONSTRUCTION SHOWN IN THE PLANS MUST BE APPROVED BY THE ENGINEER.

24. MAINTENANCE OF TRAFFIC MUST BE IN ACCORDANCE WITH HILLSBOROUGH COUNTY PUBLIC WORKS STANDARD SPECIFICATIONS, SECTION 01500 MAINTENANCE OF TRAFFIC. USE THE FOLLOWING INFORMATION IN DEVELOPING A MAINTENANCE OF TRAFFIC PLAN:

- THE REGULATORY SPEED MUST REMAIN THE SAME AS THE EXISTING POSTED SPEED LIMIT.
- MAINTAIN THE EXISTING NUMBER OF LANES AND 2-WAY TRAFFIC AT ALL TIMES.
- NO LANE CLOSURE RESTRICTIONS WILL BE ALLOWED BETWEEN THE HOURS OF 9:00 AM TO 4:00 PM.
- PROVIDE PORTABLE CHANGEABLE MESSAGE SIGNS (PCMS) ONE WEEK IN ADVANCE NOTIFYING THE START OF CONSTRUCTION DATE.
- PROVIDE TEMPORARY TRAFFIC CONTROL FOR BICYCLISTS AND PEDESTRIANS WHEN EXISTING BICYCLE AND PEDESTRIAN FACILITIES ARE IMPACTED.
- UTILIZE STANDARD PLAN INDEX 102-600 AND THE APPLICABLE STANDARD PLANS IN THE 102-6"XX"SERIES IN DEVELOPING THE MAINTENANCE OF TRAFFIC PLAN

wsp
5411 Skycenter Drive, Suite 650
Tampa, FL 33607
wsp.com

PROJECT:
ROCKY POINT STORMWATER TREATMENT AND HABITAT IMPROVEMENTS
TAMPA, FLORIDA

TBEP TAMPA BAY ESTUARY PROGRAM

TAMPA BAY ESTUARY PROGRAM
263 13TH AVE S
ST. PETERSBURG, FL 33701

WSP PROJECT NO:
600767.1

REVISIONS

NO.	DATE	BY	APPROVED

DESIGNED BY:	
DRAWN BY:	MLR
CHECKED BY:	
APPROVED BY:	
DATE:	

SHEET TITLE:
GENERAL NOTES

SHEET NUMBER:	REV. #
C-101	

SHEET 2 OF 11 SHEETS

N

0 300 600 Feet

wsp
5411 Skycenter Drive, Suite 650
Tampa, FL 33607
wsp.com

PROJECT:

ROCKY POINT STORMWATER TREATMENT AND HABITAT IMPROVEMENTS

TAMPA, FLORIDA

TBEP TAMPA BAY ESTUARY PROGRAM

TAMPA BAY ESTUARY PROGRAM
263 13TH AVE S
ST. PETERSBURG, FL 33701

WSP PROJECT NO:
600767.1

REVISIONS

NO.	DATE	BY	APPROVED

DESIGNED BY:	
DRAWN BY:	MLR
CHECKED BY:	
APPROVED BY:	
DATE:	

SHEET TITLE:

KEY SHEET

SHEET NUMBER:	REV. #
C-102	

SHEET 3 OF 11 SHEETS

TOTAL ADDED VOLUME
90,236 CF

TOTAL ADDED AREA
457,404 SQFT

WATER QUANTITY	
EXISTING VOLUME (AC-FT)	29.4*
PROPOSED VOLUME (AC-FT)	31.5*

*ASSUMING AVERAGE 3 FT DEPTH

WATER QUALITY	
PRE (TN/TP) LBS/YR LOADING	604 / 66
POST (TN/TP) LBS/YR LOADING	453 / 23

N

0 300 600 Feet

wsp
5411 Skycenter Drive, Suite 650
Tampa, FL 33607
wsp.com

PROJECT:
ROCKY POINT STORMWATER TREATMENT AND HABITAT IMPROVEMENTS
TAMPA, FLORIDA

TBEP TAMPA BAY ESTUARY PROGRAM

TAMPA BAY ESTUARY PROGRAM
263 13TH AVE S
ST. PETERSBURG, FL 33701

WSP PROJECT NO:
600767.1

REVISIONS

NO.	DATE	BY	APPROVED

DESIGNED BY:	
DRAWN BY:	MLR
CHECKED BY:	
APPROVED BY:	
DATE:	

SHEET TITLE:
GOLF COURSE OVERALL

SHEET NUMBER:	REV. #
C-103	

SHEET 4 OF 11 SHEETS

KEY

PROPOSED POND

XXT EXISTING TEE BOX

XXG EXISTING GREEN

PROPOSED PIPE

EXISTING PIPE

wsp

5411 Skycenter Drive, Suite 650
Tampa, FL 33607
wsp.com

PROJECT:

ROCKY POINT STORMWATER TREATMENT AND HABITAT IMPROVEMENTS

TAMPA, FLORIDA

TBEP TAMPA BAY ESTUARY PROGRAM

TAMPA BAY ESTUARY PROGRAM

263 13TH AVE S
ST. PETERSBURG, FL 33701

WSP PROJECT NO:
600767.1

REVISIONS

NO.	DATE	BY	APPROVED

DESIGNED BY:	
DRAWN BY:	MLR
CHECKED BY:	
APPROVED BY:	
DATE:	

SHEET TITLE:

PROPOSED PONDS

SHEET NUMBER:	REV. #
C-104	

SHEET 5 OF 11 SHEETS

KEY

- PROPOSED POND
- XXT EXISTING TEE BOX
- XXG EXISTING GREEN
- PROPOSED PIPE
- EXISTING PIPE

wsp

5411 Skycenter Drive, Suite 650
Tampa, FL 33607
wsp.com

PROJECT:

ROCKY POINT STORMWATER TREATMENT AND HABITAT IMPROVEMENTS

TAMPA, FLORIDA

TBEP TAMPA BAY ESTUARY PROGRAM

TAMPA BAY ESTUARY PROGRAM

263 13TH AVE S
ST. PETERSBURG, FL 33701

WSP PROJECT NO:
600767.1

REVISIONS

NO.	DATE	BY	APPROVED

DESIGNED BY:	
DRAWN BY:	MLR
CHECKED BY:	
APPROVED BY:	
DATE:	

SHEET TITLE:

PROPOSED PONDS

SHEET NUMBER:	REV. #
C-105	

SHEET 6 OF 11 SHEETS

KEY

- PROPOSED POND
- XXT EXISTING TEE BOX
- XXG EXISTING GREEN
- PROPOSED PIPE
- EXISTING PIPE

wsp

5411 Skycenter Drive, Suite 650
Tampa, FL 33607
wsp.com

PROJECT:

ROCKY POINT STORMWATER TREATMENT AND HABITAT IMPROVEMENTS

TAMPA, FLORIDA

TBEP TAMPA BAY ESTUARY PROGRAM

TAMPA BAY ESTUARY PROGRAM

263 13TH AVE S
ST. PETERSBURG, FL 33701

WSP PROJECT NO:
600767.1

REVISIONS

NO.	DATE	BY	APPROVED

DESIGNED BY:	
DRAWN BY:	MLR
CHECKED BY:	
APPROVED BY:	
DATE:	

SHEET TITLE:

PROPOSED PONDS

SHEET NUMBER:	REV. #
C-106	
SHEET 7 OF 11 SHEETS	

C:\Users\USMR718582\OneDrive – WSP O365\Documents\Project Files\TBEP Rocky Point\CAD\600767X1_Roky_Point.dwg – C-106 PROPOSED PONDS 12/11/2023 3:22pm USMR718582

TREATMENT CALCULATIONS		
TREATMENT VOLUME	PRE-TREATMENT TN/TP LOADING (LBS/YR)	POST TREATMENT TN/TP LOADING (LBS/YR)
42,000 CF	35.3/262.7	8.83/13.14

wsp
5411 Skycenter Drive, Suite 650
Tampa, FL 33607
wsp.com

PROJECT:

ROCKY POINT STORMWATER TREATMENT AND HABITAT IMPROVEMENTS

TAMPA, FLORIDA

TBEP TAMPA BAY ESTUARY PROGRAM

TAMPA BAY ESTUARY PROGRAM

263 13TH AVE S
ST. PETERSBURG, FL 33701

WSP PROJECT NO:
600767.1

REVISIONS			
NO.	DATE	BY	APPROVED

DESIGNED BY:	
DRAWN BY:	MLR
CHECKED BY:	
APPROVED BY:	
DATE:	

SHEET TITLE:

AIRPORT PROPERTY

SHEET NUMBER:	REV. #
C-107	
SHEET 8 OF 11 SHEETS	

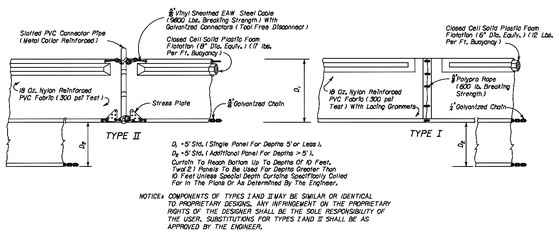

Q1 = 5' Std. (Single Panel For Depths 5' or Less).
Q2 = 5' Std. (Additional Panel For Depths > 5').
Curtain To Reach Bottom Up To Depths Of 10 Feet. Two 2:1 Panels To Be Used For Depths Greater Than 10 Feet Unless Special Depth Curtains Specifically Called For In The Plans Or As Determined By The Engineer.

NOTICE: COMPONENTS OF TYPES I AND II MAY BE SIMILAR OR IDENTICAL TO PROPRIETARY DESIGNS. ANY INFRINGEMENT ON THE PROPRIETARY RIGHTS OF THE DESIGNER SHALL BE THE SOLE RESPONSIBILITY OF THE USER. SUBSTITUTIONS FOR TYPES I AND II SHALL BE AS APPROVED BY THE ENGINEER.

FLOATING TURBIDITY BARRIERS
NTS

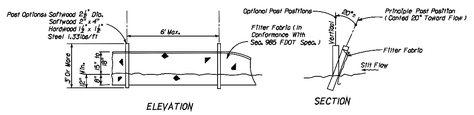

TYPE III SILT FENCE
NTS

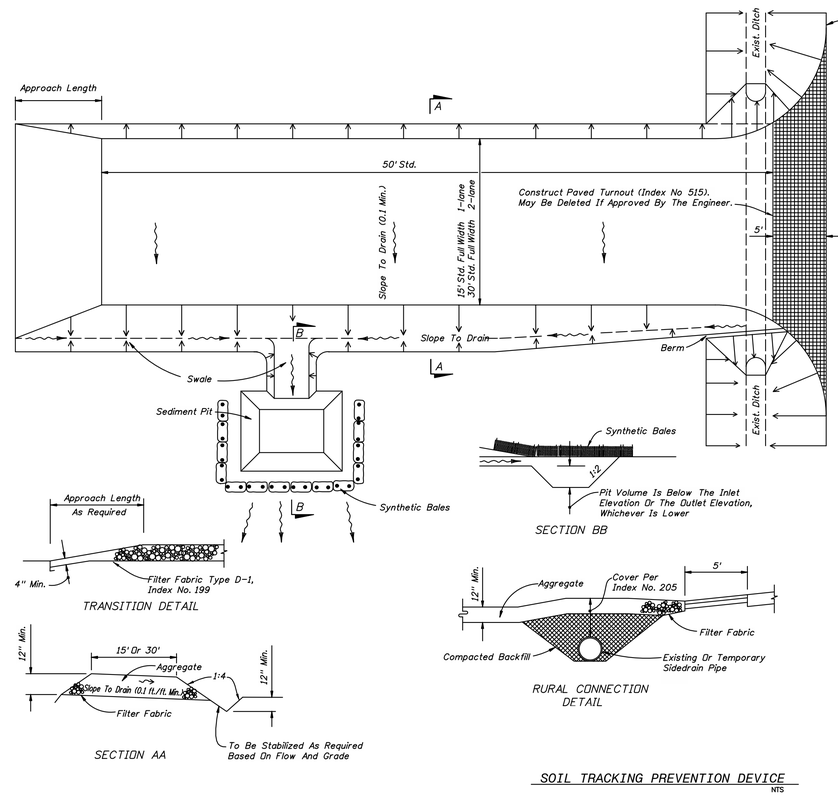

SOIL TRACKING PREVENTION DEVICE
NTS

GENERAL NOTES

1. A Soil Tracking Prevention Device (STPD) shall be constructed at locations designated by the engineer for points of egress from unstabilized areas of the project to public roads where off-site tracking of mud could occur. Traffic from unstabilized areas of the construction project shall be directed thru a STPD. Barriers, flagging, or other positive means shall be used as required to limit and direct vehicular egress across the STPD.
2. The Contractor may propose an alternative technique to minimize off-site tracking of sediment. The alternative must be reviewed and approved by the Engineer prior to its use.
3. All materials spilled, dropped, or tracked onto public roads (including the STPD aggregate and construction mud) shall be removed daily, or more frequently if so directed by the Engineer.
4. Aggregates shall be as described in Section 901 excluding 901-2.3. Aggregates shall be FDOT size #1. If this size is not available, the next available smaller size aggregate may be substituted with the approval of the Engineer. Sizes containing excessive small aggregate will track off the project and are unsuitable.
5. The sediment pit should provide a retention volume of 3600 cubic feet/acre of surface area draining to the pit. When the STPD is isolated from other drainage areas, the following pit volumes will satisfy this requirement: 15' x 50'=100 ft.^{3} 30' x 50'=200 ft.^{3} As an option to the sediment pit, the width of the swale bottom can be increased to obtain the volume. When the sediment pit or swale volume has been reduced to one half, it shall be cleaned. When a swale is used, synthetic bales or silt fence shall be placed along the entire length.
6. The swale ditch draining the STPD shall have a 0.02% minimum and a 1.0% maximum grade along the STPD and to the sediment pit.
7. Mitered end sections are not required when the sidedrain pipe satisfies the clear zone requirements.
8. The STPD shall be maintained in a condition that will allow it to perform its function. To prevent off-site tracking, the STPD shall be rinsed (daily when in use) to move accumulated mud downward thru the stone. Additional stabilization of the vehicular route leading to the STPD may be required to limit the mud tracked.
9. A STPD shall be paid for under the contract unit price for Soil Tracking Prevention Device, EA. The unit price shall constitute full compensation for construction, maintenance, replacement of materials, removal, and restoration of the area utilized for the STPD: including but not limited to excavation, grading, temporary pipe (including MES when required), filter fabric, aggregate, paved turnout (including asphalt and base construction), ditch stabilization, approach route stabilization, sediment removal and disposal, water, rinsing and cleaning of the STPD and cleaning of public roads, grassing and sod. Synthetic Bale or Bale Type Barrier shall be paid for under the contract unit price for Synthetic Bales, LF. Silt fence shall be paid for under the contract unit price for Staked Silt Fence, LF.
10. The nominal size of a standard STPD is 15' x 50' unless otherwise shown in the plans. If the volume of entering and existing vehicles warrant, a 30' width STPD may be used if approved by the Engineer. When a double width (30') STPD is used, the pay quantity shall be 2 for each location.

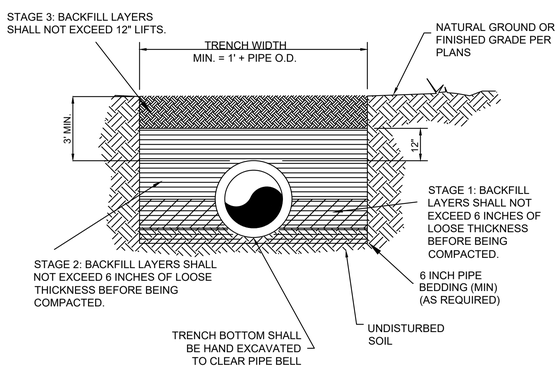

NOTES:

1. TESTING: SEE 331001 or 333002, PART 4.12 FOR TESTING REQUIREMENTS.
2. BEDDING: 6 INCH BEDDING (MIN) AS REQUIRED. IN THE EVENT UNSUITABLE OR UNSTABLE SOIL IS ENCOUNTERED, REMOVE IT AND REPLACE WITH MATERIAL MEETING AASHTO SOIL CLASSIFICATION A-1, A-2, OR A-3. SEE 333001 or 333002 SECTION 4.4.
3. STAGE 1: ADEQUATE COMPACTED FILL SHALL BE PLACED ABOVE THE BEDDING MATERIAL AND BENEATH THE HAUNCHES OF THE PIPE. BACKFILL LAYERS SHALL NOT EXCEED 6 INCHES OF LOOSE THICKNESS BEFORE BEING COMPACTED.
4. STAGE 2: BACKFILL LAYERS SHALL NOT EXCEED 6 INCH OF LOOSE THICKNESS BEFORE BEING COMPACTED. COMPACTION SHALL BE 98% OF THE MAXIMUM DENSITY (AASHTO T-180/ASTM D1557) TO A POINT 1 FT ABOVE THE PIPE (OR AS STATED IN THE SPECIFICATION).
5. STAGE 3: BACKFILL LAYERS SHALL NOT EXCEED 12 INCH LIFTS. COMPACTION SHALL BE 98% OF THE MAXIMUM DENSITY (AASHTO T-180/ASTM D1557) OR AS STATED IN THE SPECIFICATION

TRENCH DETAIL BACKFILL & COMPACTION
NTS

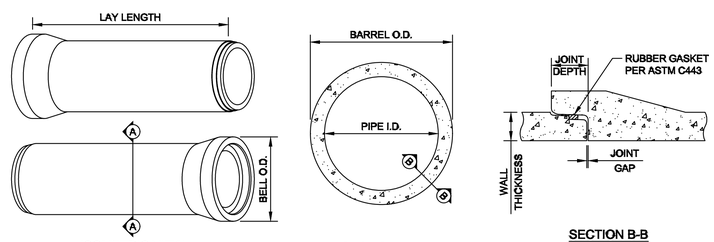

REINFORCED PIPE SPECIFICATIONS							
PIPE I.D. (Nominal)	WALL THICKNESS	RCP CLASS	BARREL O.D.	BELL O.D.	JOINT DEPTH	CORED HOLE	WEIGHT PER PIECE
12"	2¼" (B)	V	16½"	20"	3½"	20"	960 lb
15"	2¼" (B)	V	19½"	23⅞"	3½"	22"	1080 lb
18"	2½" (B)	III,IV,V	23"	27⅝"	3¾"	26"	1552 lb
21"	3" (B)	III,IV,V	27"	31¾"	3¾"	30"	1920 lb
24"	3" (B)	III,IV,V	30"	35⅝"	3⅞"	32"	2336 lb
27"	4" (C)	III,IV,V	35"	38"	4"	39"	2842 lb
30"	3⅞" (B)	III,IV,V	37¾"	41¼"	5¼"	41"	3625 lb
30"	4¼" (C)	III,IV,V	38½"	41¼"	5¼"	41"	3940 lb
36"	4¾" (C)	III,IV,V	45½"	49½"	5⅜"	48"	4872 lb
42"	4¾" (B)	II,III,IV,V	51½"	55⅛"	5½"	54"	6480 lb
48"	5¾" (C)	II,III,IV,V	59½"	66¼"	4¾"	62"	7912 lb

NOTES:
1. CONFORMS TO CURRENT ASTM C76 REQUIREMENTS.
2. CUSTOM PIPE FITTINGS ALSO AVAILABLE.
3. MANUFACTURED USING TYPE III/V CEMENT WHICH MEETS THE REQUIREMENTS FOR BOTH TYPE III AND TYPE V CEMENT.
4. LAY LENGTH FOR ALL SIZES = 8.00'
AVERAGE JOINT GAP = 0.04' (½")

15"-48" REINFORCED CONCRETE PIPE
NTS

wsp
5411 Skycenter Drive, Suite 650
Tampa, FL 33607
wsp.com

PROJECT:
ROCKY POINT STORMWATER TREATMENT AND HABITAT IMPROVEMENTS
TAMPA, FLORIDA

TBEP TAMPA BAY ESTUARY PROGRAM

TAMPA BAY ESTUARY PROGRAM
263 13TH AVE S
ST. PETERSBURG, FL 33701

WSP PROJECT NO:
600767.1

REVISIONS			
NO.	DATE	BY	APPROVED

DESIGNED BY:	
DRAWN BY:	MLR
CHECKED BY:	
APPROVED BY:	
DATE:	

SHEET TITLE:
DETAILS

SHEET NUMBER:	REV. #
C-108	
SHEET 9 OF 11 SHEETS	

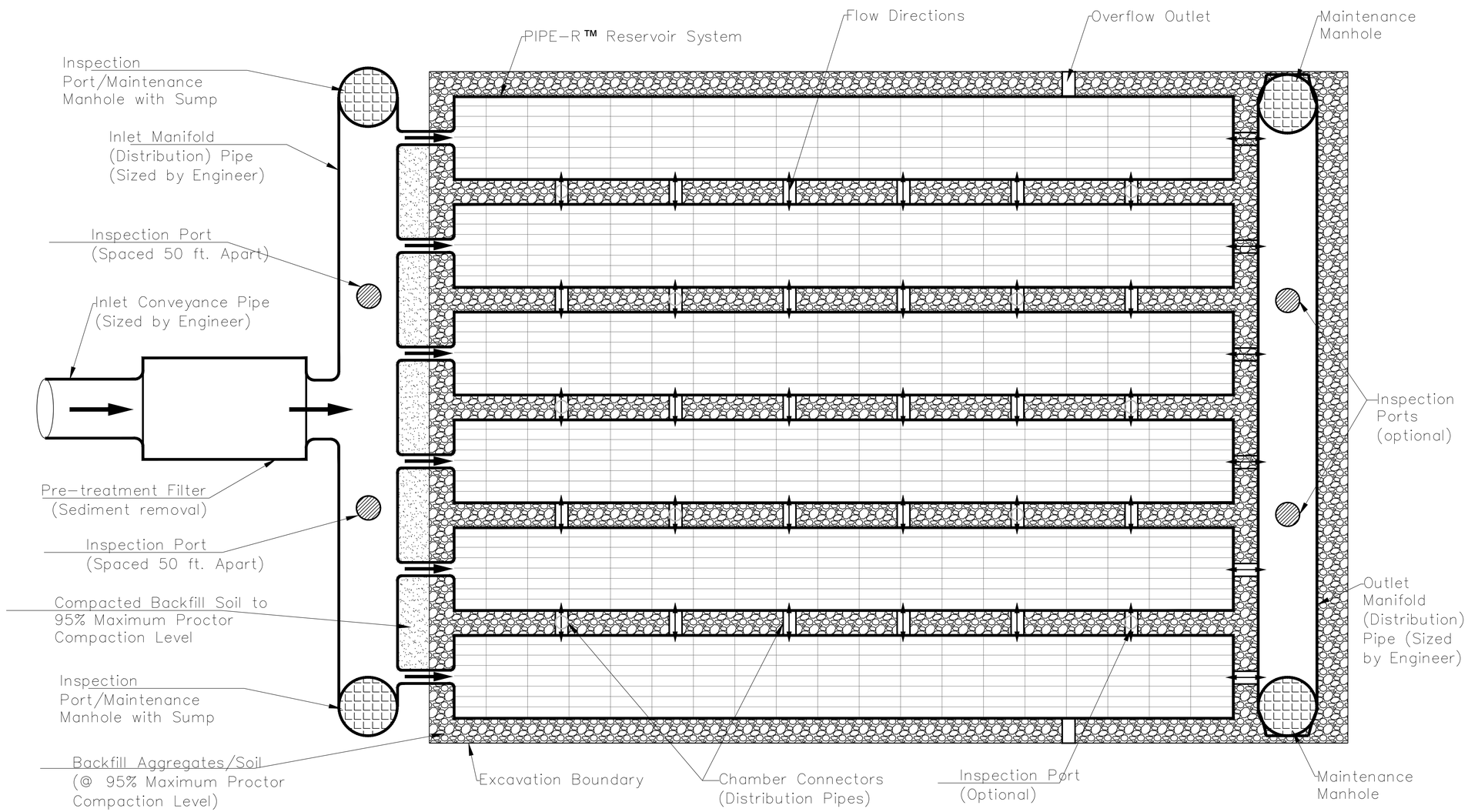

TYPICAL PLAN VIEW OF A PIPE-R™ SYSTEM WITH FLOW DIRECTIONS

wsp
5411 Skycenter Drive, Suite 650
Tampa, FL 33607
wsp.com

PROJECT:
ROCKY POINT STORMWATER TREATMENT AND HABITAT IMPROVEMENTS
TAMPA, FLORIDA

TBEP TAMPA BAY ESTUARY PROGRAM

TAMPA BAY ESTUARY PROGRAM
263 13TH AVE S
ST. PETERSBURG, FL 33701

WSP PROJECT NO:
600767.1

REVISIONS			
NO.	DATE	BY	APPROVED

DESIGNED BY:	
DRAWN BY:	MLR
CHECKED BY:	
APPROVED BY:	
DATE:	

SHEET TITLE:
DETAILS

SHEET NUMBER:	REV. #
C-109	
SHEET 10 OF 11 SHEETS	

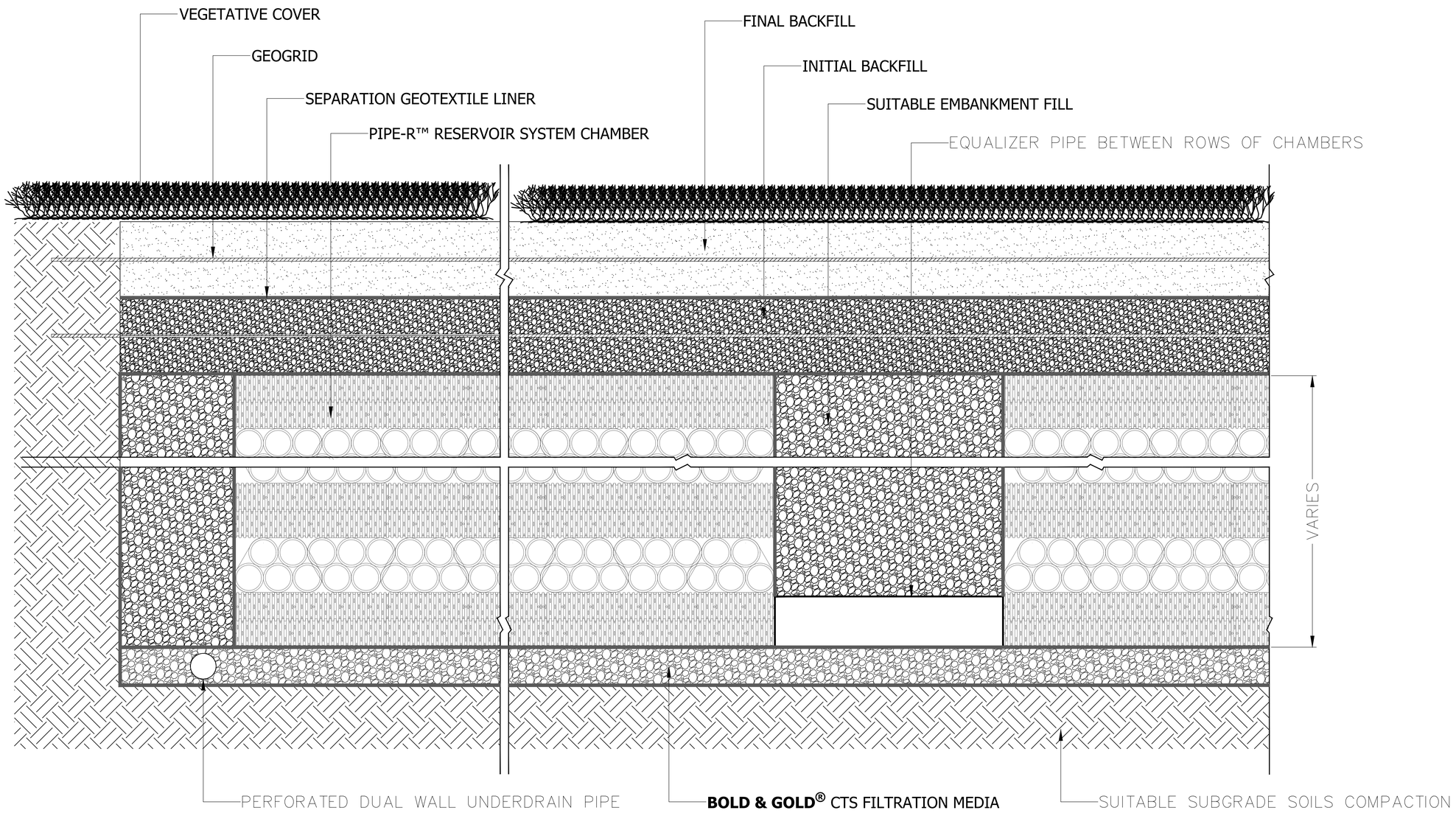

TYPICAL CROSS SECTION for a NON-LOAD BEARING PIPE-R™ RESERVOIR SYSTEM with BOLD & GOLD® CTS FILTRATION SYSTEM

(N.T.S.)

wsp

5411 Skycenter Drive, Suite 650
Tampa, FL 33607
wsp.com

PROJECT:

ROCKY POINT STORMWATER TREATMENT AND HABITAT IMPROVEMENTS

TAMPA, FLORIDA

TBEP TAMPA BAY ESTUARY PROGRAM

TAMPA BAY ESTUARY PROGRAM

263 13TH AVE S
ST. PETERSBURG, FL 33701

WSP PROJECT NO:
600767.1

REVISIONS

NO.	DATE	BY	APPROVED

DESIGNED BY:	
DRAWN BY:	MLR
CHECKED BY:	
APPROVED BY:	
DATE:	

SHEET TITLE:

DETAILS

SHEET NUMBER:	REV. #
C-110	

SHEET 11 OF 11 SHEETS

TAMPA SPORTS AUTHORITY

Print

Meeting Date:

Title: Golf Calendar

Summary: The Vice President of Golf will provide an update on the TSA Golf Tournament Calendar.

Strategic Plan:

Background:

ATTACHMENTS:		
Name:	Description:	Type:
Golf_Tournament_calendar_2024_updated_1-19-24.pdf	Golf Calendar	Executive Summary

TAMPA SPORTS AUTHORITY

TSA GOLF TOURNAMENTS & GOLF EVENTS SCHEDULE

DATE	EVENT	LOCATION	PLAYERS	DONATION
2024				
February 2024	3 Person Scramble Weekend	Rogers Park		
March 2024	Women's Invitational	Babe Zaharias		